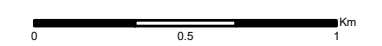


Legend
 Photo-panorama and Cumulative Wireline (90° HFOV)

© Crown Copyright 2022. All rights reserved.
 Ordnance Survey Licence 0100031673.

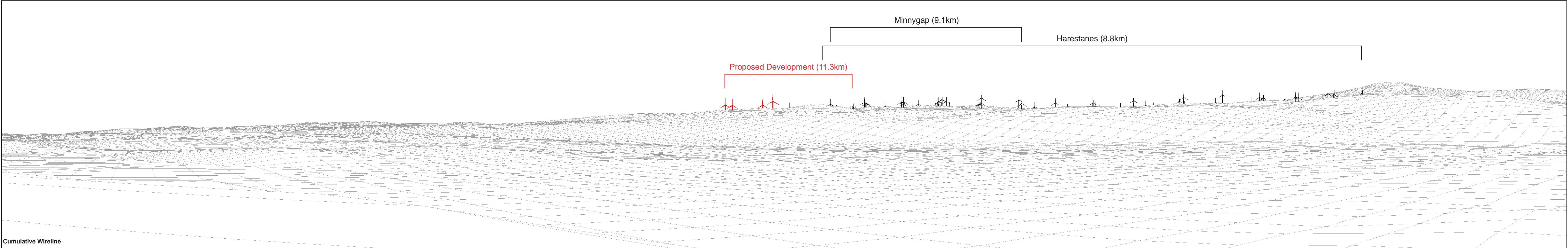


Rev	Date	By	Comment
B	24/06/2022	IM	Second Issue.
A	26/05/2022	MAL	First Issue.



Harestanes South Windfarm Extension
 Figure B8a: Viewpoint 11 - Romans and Reivers Route, Moffat

Drg No	HARESTANES_WSP_I_233
Rev	A
Date	6/24/2022
Scale	1:25,000 @ A3



Viewpoint OS Grid Reference: 309476, 603087	Horizontal Field of View: 90° (cylindrical projection)	Photographic Equipment: Nikon D750, 50mm Lens	Paper Size: 841 x 297mm
Eye Level: 140.5m	Nearest Turbine: 11.3km	Date and Time Taken: 08/08/2020, 10:50	Image Size: 820 x 130mm
Direction of View: 217°(centre of windfarm)	Principal Viewing Distance: 812.5mm	Camera Height: 1.5m AGL	

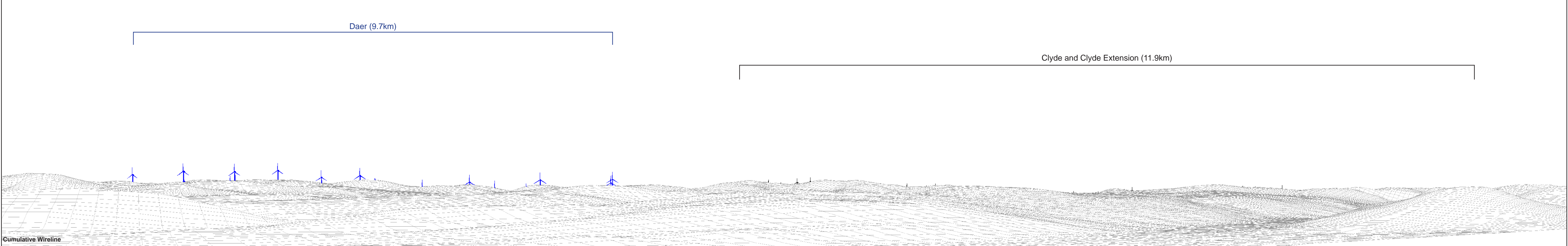
Legend:
■ Proposed Development
■ Operational Windfarms

Figure B8b
 Viewpoint 11: Romans and Reivers Route
Harestanes South Windfarm Extension



Existing View

This image provides landscape and visual context only




Cumulative Wireline

Viewpoint OS Grid Reference: 309476, 603087	Horizontal Field of View: 90° (cylindrical projection)	Photographic Equipment: Nikon D750, 50mm Lens	Paper Size: 841 x 297mm
Eye Level: 140.5m	Nearest Turbine: 11.3km	Date and Time Taken: 08/08/2020, 10:50	Image Size: 820 x 130mm
Direction of View: 307°	Principal Viewing Distance: 812.5mm	Camera Height: 1.5m AGL	

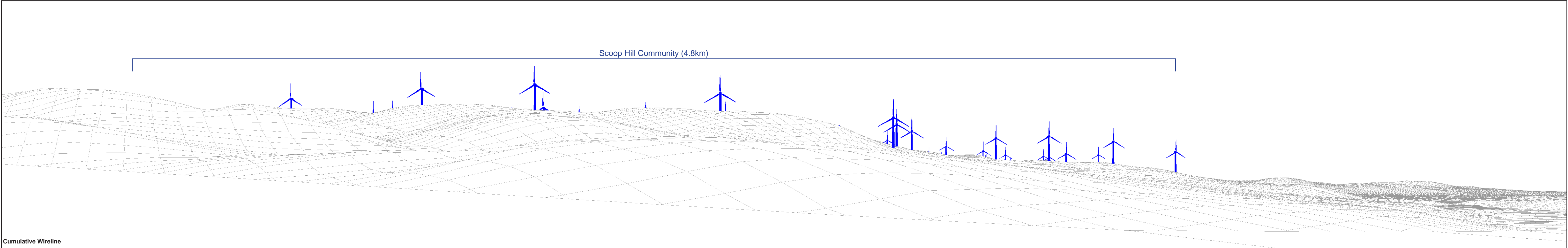
Legend:
Operational Windfarms
Application Windfarms

Figure B8c
Viewpoint 11: Romans and Reivers Route
Harestanes South Windfarm Extension



Existing View

This image provides landscape and visual context only



Cumulative Wireline

Viewpoint OS Grid Reference: 309476, 603087	Horizontal Field of View: 90° (cylindrical projection)	Photographic Equipment: Nikon D750, 50mm Lens	Paper Size: 841 x 297mm
Eye Level: 140.5m	Nearest Turbine: 11.3km	Date and Time Taken: 08/08/2020, 10:50	Image Size: 820 x 130mm
Direction of View: 127°	Principal Viewing Distance: 812.5mm	Camera Height: 1.5m AGL	

Legend:
 Application Windfarms

Figure B8d
 Viewpoint 11: Romans and Reivers Route
Harestanes South Windfarm Extension